
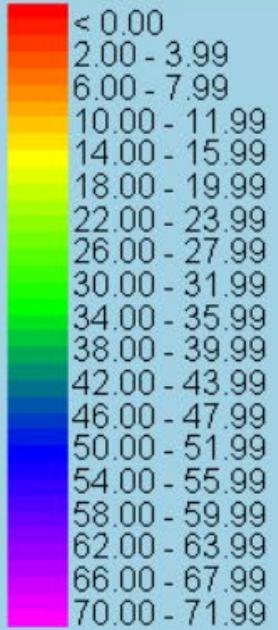


River Flow-->



Chalmette Slip 02-20-2023 Elevations Tide 9.1

Survey Depth Values Are Corrected
To NGVD Zero Gauge At
New Orleans - Carrollton Gauge
All Drawings Are For Dredging Purposes Only



River Flow-->

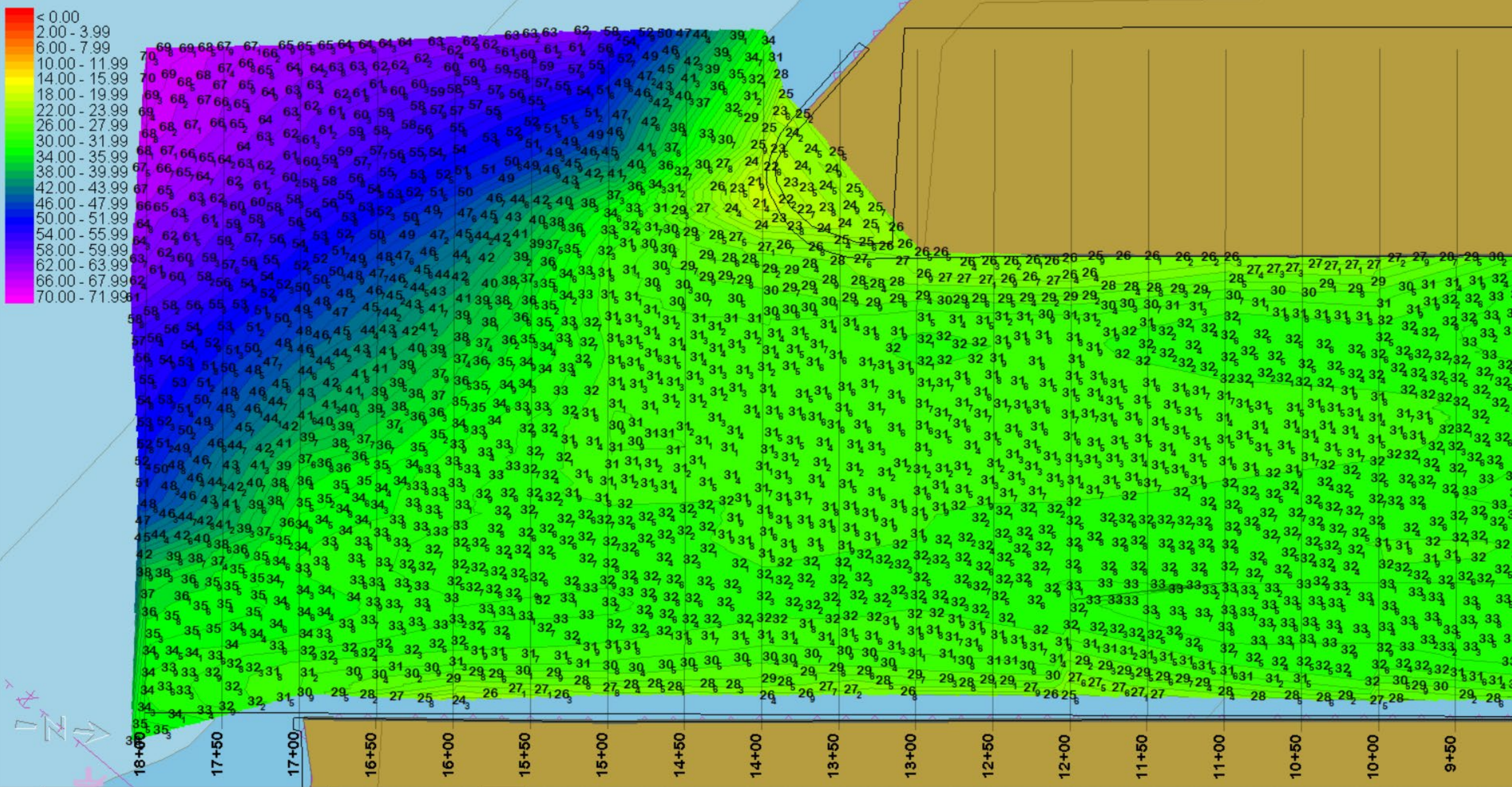


**MAINTENANCE
Dredging I, LLC**

A Professional Dredging Company

Chalmette Slip 02-20-2023 Elevations Tide 9.1

Survey Depth Values Are Corrected
To NGVD Zero Gauge At
New Orleans - Carrollton Gauge
All Drawings Are For Dredging Purposes Only



Chalmette Slip

02-20-2023

Elevations Tide 9.1

Survey Depth Values Are Corrected
To NGVD Zero Gauge At
New Orleans - Carrollton Gauge
All Drawings Are For Dredging Purposes Only

